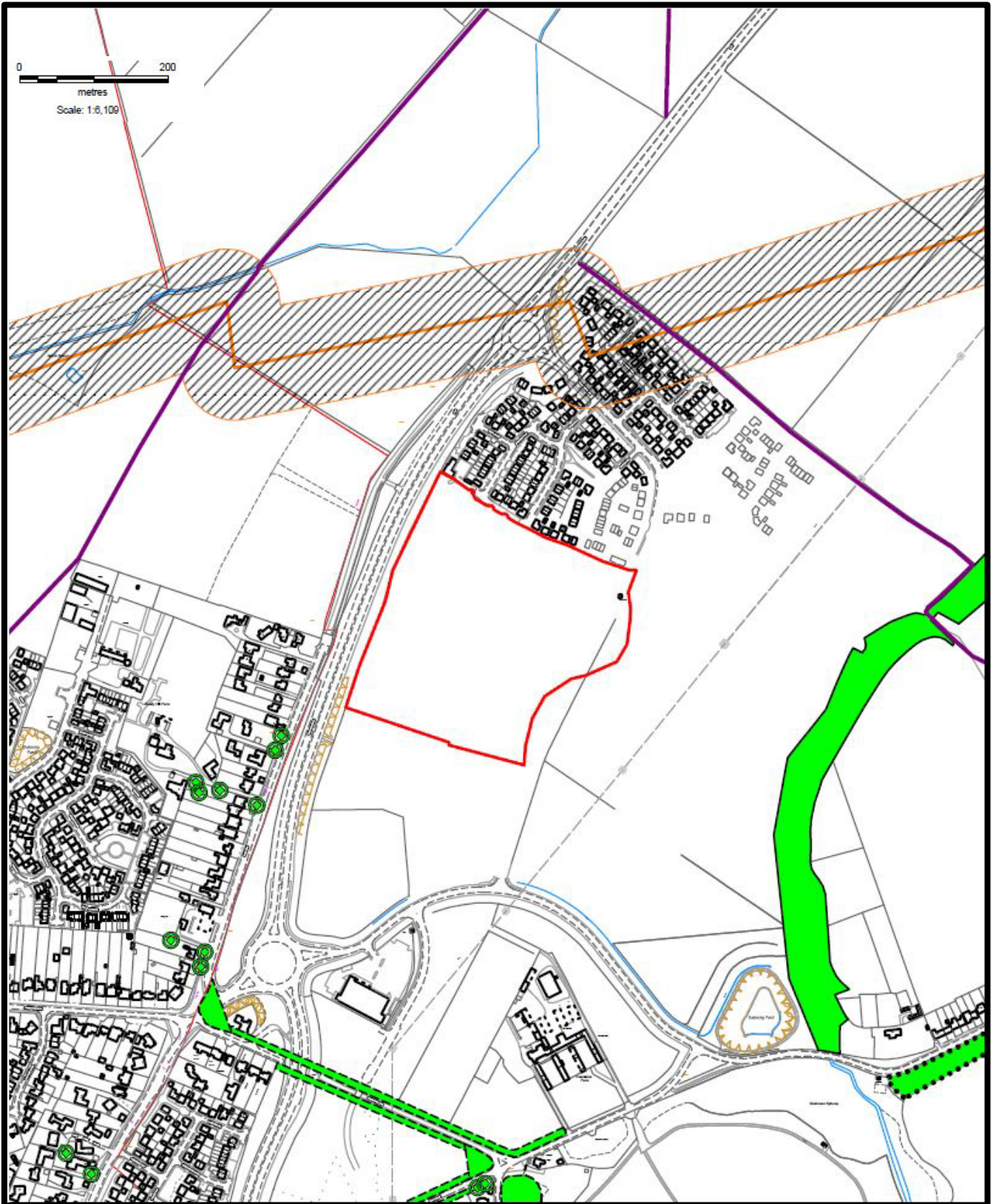


Application Number: WND/2021/0700

Parish: Overstone











Town/Village: Overstone

Site Area: 7.4 ha

Grid Location: SP 266752 479701

Map Scale: 1:6,109

- | | | | |
|---|--------------|---|-----------|
|  | Site |  | TPO |
|  | Footpath |  | TPO Wood |
|  | Parish |  | TPO Group |
|  | Gas Pipeline | | |
|  | Gas Pipeline | | |